GRAPHIC SCALE

50 0 25 50 100 200

(IN FEET)
1 inch = 50 ft.

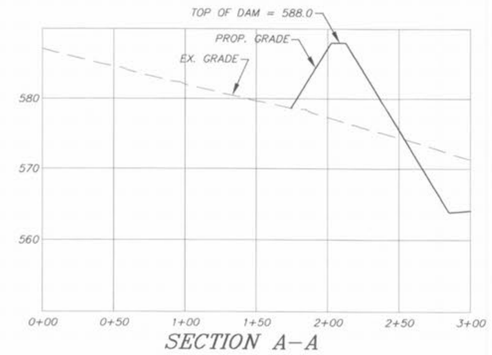

SECTION A–A

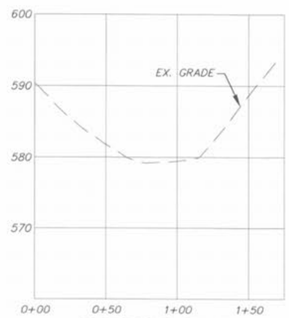

SECTION B–B

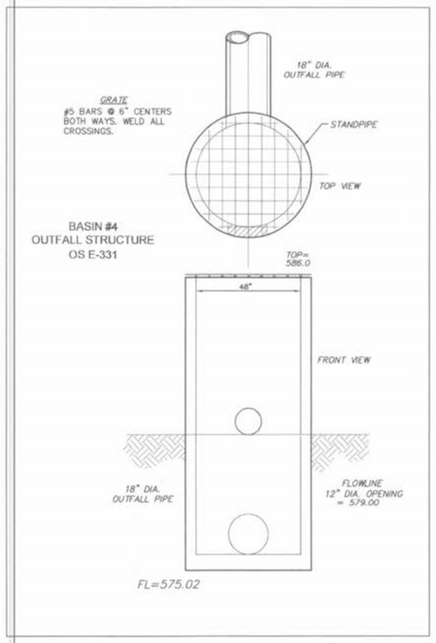

SECTION C–C

UTILITY NOTE:

UNDERGROUND FACILITY STRUCTURES AND UTILITIES HAVE BEEN PLOTTED FROM AVAILABLE SURVEYS AND RECORDED INFORMATION AND, THEREFORE, THEIR LOCATIONS MUST BE CONSIDERED APPROXIMATE ONLY. VERIFICATION OF LOCATION OF ALL UNDERGROUND STRUCTURES AND FACILITIES EITHER SHOWN OR NOT SHOWN ON THESE PLANS, SHALL BE THE RESPONSIBILITY OF THE CONTRACTOR.

HORIZONTAL SCALE: 1"-50'
VERTICAL SCALE: 1"=10'

PICKETT RAY & SILVER
CIVIL ENGINEERS
PLANNERS
LAND SURVEYORS
333 Mid Rivers Mall Drive
St. Peters, MO 63376
Phone (636) 397-1211
Fax (636) 397-1104

WYNDGATE
VILLAGE E
DETENTION BASIN

Prepared For:
SUMMIT POINTE, L.C.
239 FOX HILL ROAD
ST. CHARLES, MO 63301
(636) 940-8877

REVISIONS

NO	DATE	
1	10/25/04	REVISED PER CITY
6	02/18/05	REVISED PER CITY OF O'FALLON

ENGINEERS AUTHENTICATION
The responsibility for professional engineering liability on this project is hereby limited to the set of plans authenticated by the seal, signature, and date hereunder attached. Responsibility is disclaimed for all other engineering plans involved in this project and specifically excludes revisions after this date unless reauthenticated.
PICKETT, RAY & SILVER, INC

DRAWN JEE	DATE 6-29-04
CHECKED DWD	DATE 6-29-04
PROJECT # 01267-SUP0.02R	
TASK # 2	FIELD BOOK

WYNDGATE
VILLAGE E
DETENTION BASIN
SHEET 125E OF 174

© Copyright 2004 by Pickett, Ray & Silver Inc.

\\3server\pra\Projects\01267\dwg\01267-PLAN SHEETS VILLAGE E.dwg, 2/18/2005 3:26:53 PM, MIKE K.